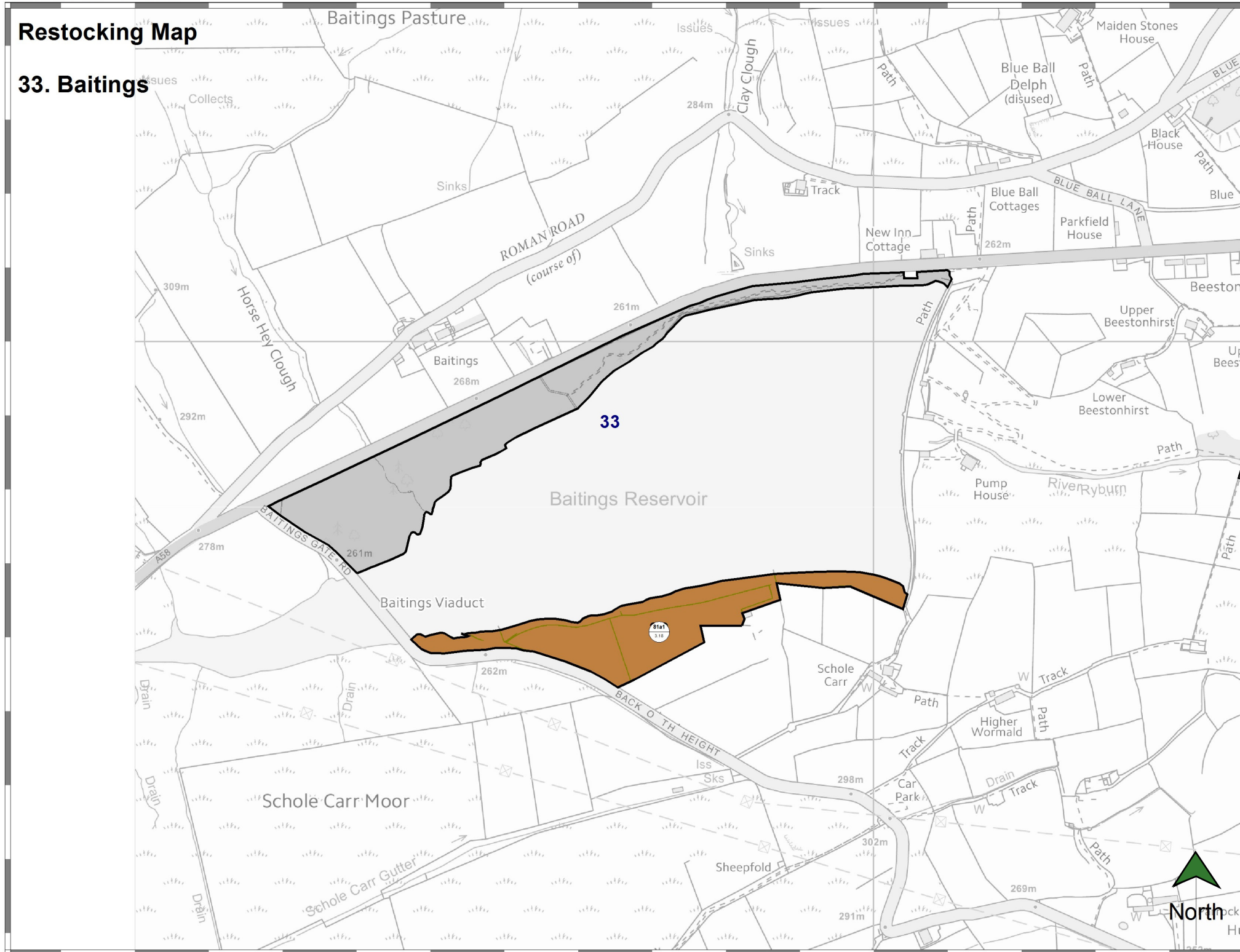


Restocking Map

33. Baitings



1:5000 METRES



Long Term Forest Plan

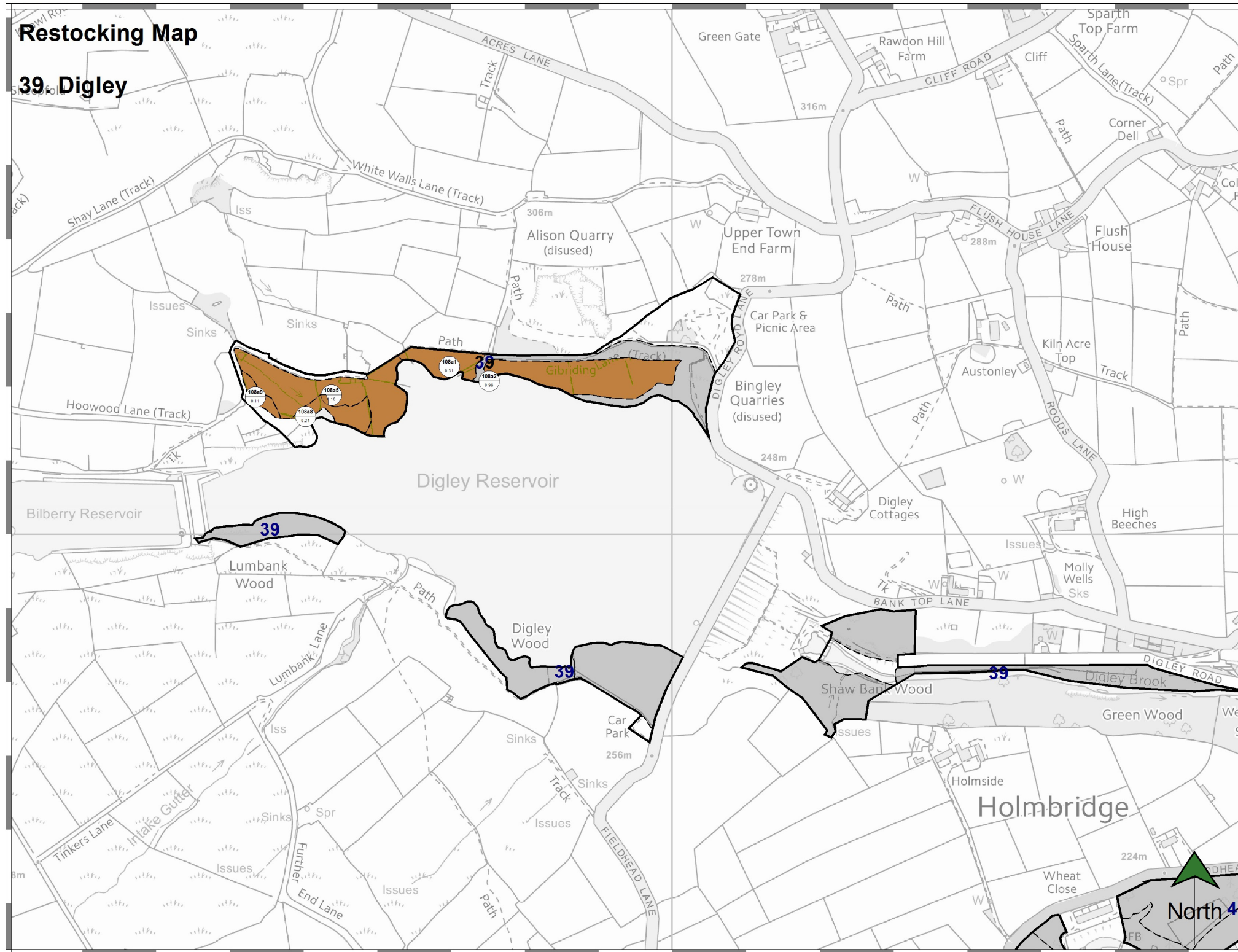
Restocking Map

- Property boundary
- Sub Compartment boundary
- Open Ground
- Mixd Broadleaves MB
- MB/MC (NS/DF/SS) 50/50
- MC/MB 80/20
- MC/MB 75/25
- Sitka Spruce SS
- Existing woodland



Date: January 2022

Reproduced from Ordnance Survey digital map data © Crown Copyright 2022. All rights reserved Ordnance Survey Ltd: 100010059.



Long Term Forest Plan Restocking Map

- Property boundary
- Sub Compartment boundary
- Open Ground
- Mixd Broadleaves MB
- MB/MC (NS/DF/SS) 50/50
- MC/MB 80/20
- MC/MB 75/25
- Sitka Spruce SS
- Existing woodland

1:5000 METRES


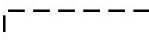
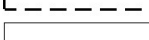








Date: January 2022

Reproduced from Ordnance Survey digital map data © Crown Copyright 2022. All rights reserved Ordnance Survey Ltd: 100010059.



Long Term Forest Plan
Restocking Map

-  Property boundary
-  Sub Compartment boundary
-  Open Ground
-  Mixd Broadleaves MB
-  MB/MC (NS/DF/SS) 50/50
-  MC/MB 80/20
-  MC/MB 75/25
-  Sitka Spruce SS
-  Existing woodland



Date: January 2022

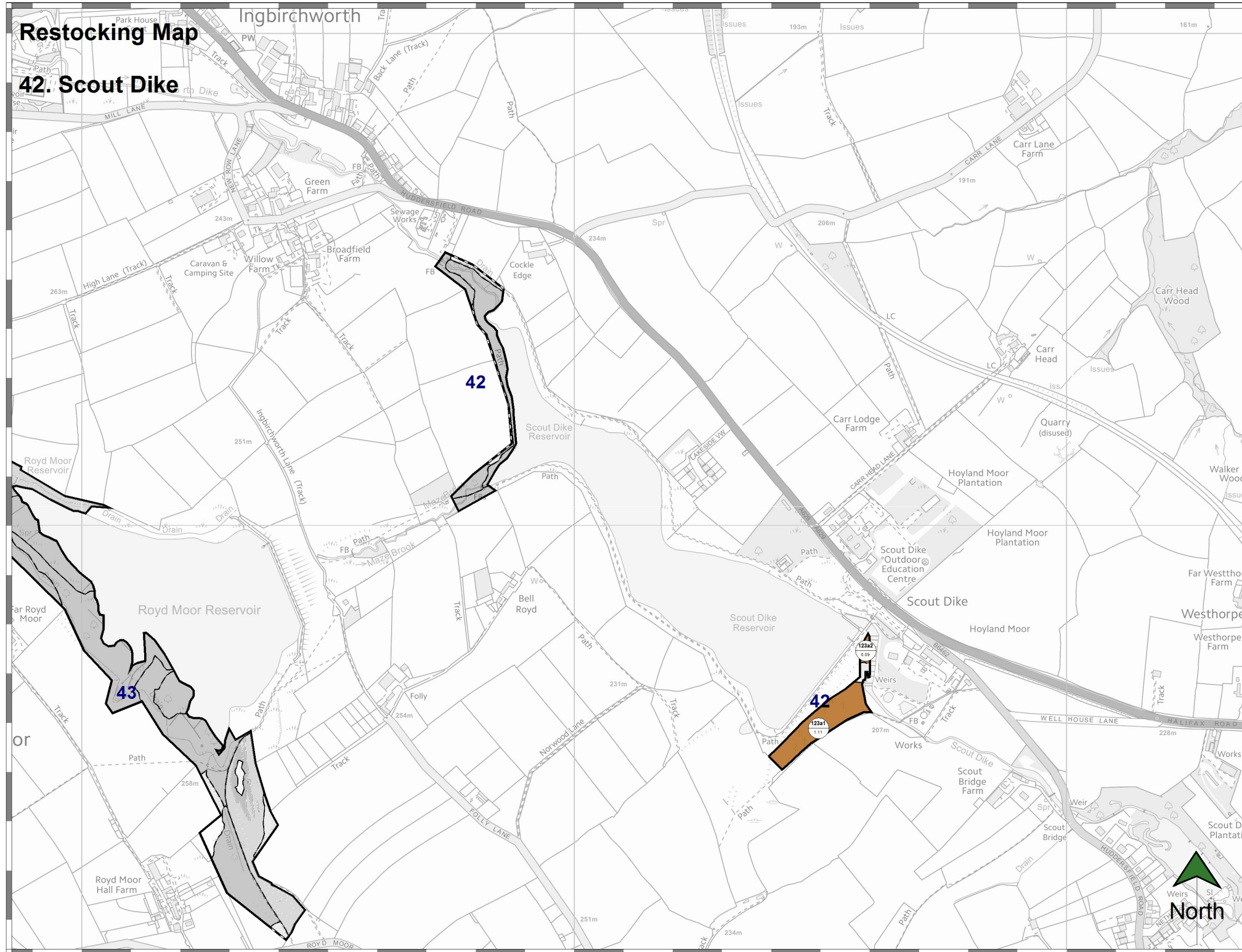
Reproduced from Ordnance Survey digital map data © Crown Copyright 2022. All rights reserved Ordnance Survey Ltd: 100010059.

1:7500 METRES






Long Term Forest Plan Restocking Map



- Property boundary
- Sub Compartment boundary
- Open Ground
- Mixd Broadleaves MB
- MB/MC (NS/DF/SS) 50/50
- MC/MB 80/20
- MC/MB 75/25
- Sitka Spruce SS
- Existing woodland

1:7500 METRES



Date: January 2022

Reproduced from Ordnance Survey digital map data © Crown Copyright 2022. All rights reserved Ordnance Survey Ltd: 100010059.



Long Term Forest Plan Restocking Map



1:7500 METRES



North



Date: January 2022

Reproduced from Ordnance Survey digital map data © Crown Copyright 2022. All rights reserved Ordnance Survey Ltd: 100010059.