



Kilravock Estate Felling 2024-2025

Public Notice

Felling

Initial felling of Douglas Fir along the North-west boundary of CMPT 5B (Highlighted in red on the attached map) will be conducted between October-November 2024. The remainder of felling and thinning in CMPTs 5a1, 4a1 and 4a2 will be completed in January-February 2025.

Felling and extraction, where practicable, will be conducted within the hours of 06:00 – 18:00 to minimise disruption to local residents.

Health & Safety

Please heed all warning signs within the forest.

Harvesting machines work at a fast pace and produce a high level of noise. Operators may not be aware of your presence should you approach. Debris from the felling process including “chainshot”, can reach as far as 200m from a harvesting machine.

During active operations (February-March & July-October), we would ask that you use the alternative route through the forest (See attached map) to ensure your safety and the safety of the harvesting crew.

Access

Access for emergency crews and timber haulage is required at all times. If entering the forest do not block access with parked vehicles.

Timber lorries will be accessing the forest off the B9090 at ///collects.added.trickling. Please slow down whilst passing the entrance to ensure safe access.

Contacts

If you have any queries in relation to the operations, please contact the numbers below.

Kenneth Hynes – 07880 788 284

F&W Forestry Office – 01463 731393



Bogallan
North Kessock
Inverness
IV1 3XE






Felling Map

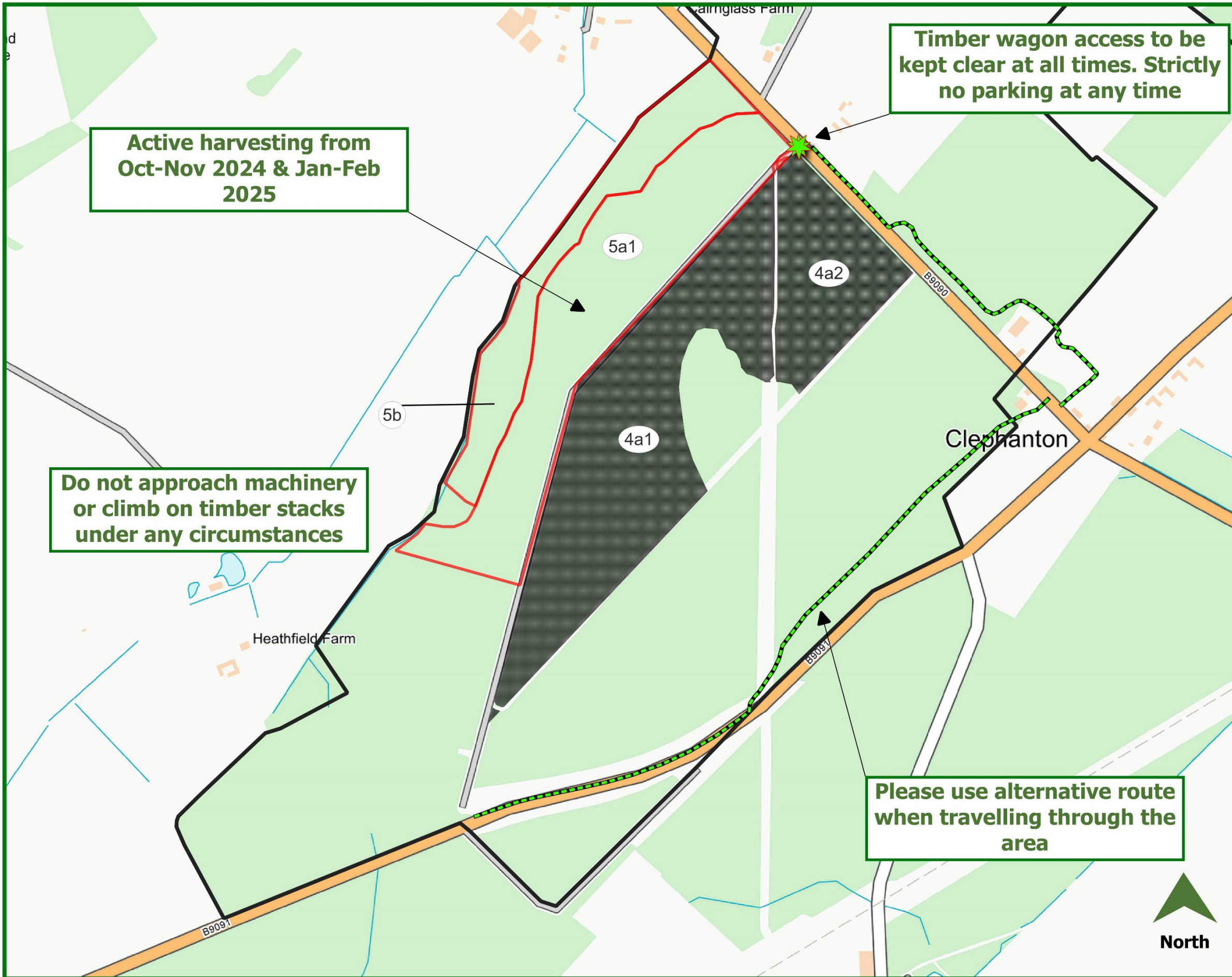
Public Notice

2024-2025

Kilravock Estate

(NGR) NH 815 506

-  Kilravock boundary
-  Clearfelling
-  Thinning
-  Alternative Walking Route
-  Timber wagon Access Point



1:4,000 METRES @ A2

Date: 10/2024